THIS MAP HAS BEEN COMPILED FROM THE MOST AUTHENTIC INFORMATION AVAILABLE, AND NEITHER ROCKDALE COUNTY NOR HUNNICUTT AND ASSOCIATES, INC. ASSUME RESPONSIBILITY FOR ERRORS OR OMISSIONS

NOTES:

1. PARCEL 36-1-2H FROM 36-1-2G FOR 1999 PER DEED 1566/140 8-28-98 (US 11-20-98)
2. PARCEL 36-1-28A FROM 36-1-28 FOR 1999 PER DEED 1482/163 3-16-98 (C D 1585/25, 9-25-98) (US 12-3-98)
3. 0.056 ac from 36-2-3 to 36-2-3B deed 2634/261 3/13/02
4. 1.87 ac from 36-1-9 to 36-1-9A deed 2735/343 6/18/03 & plat 31/185
5. 36-1-8C combined With 36/1-8B by owners request 2004

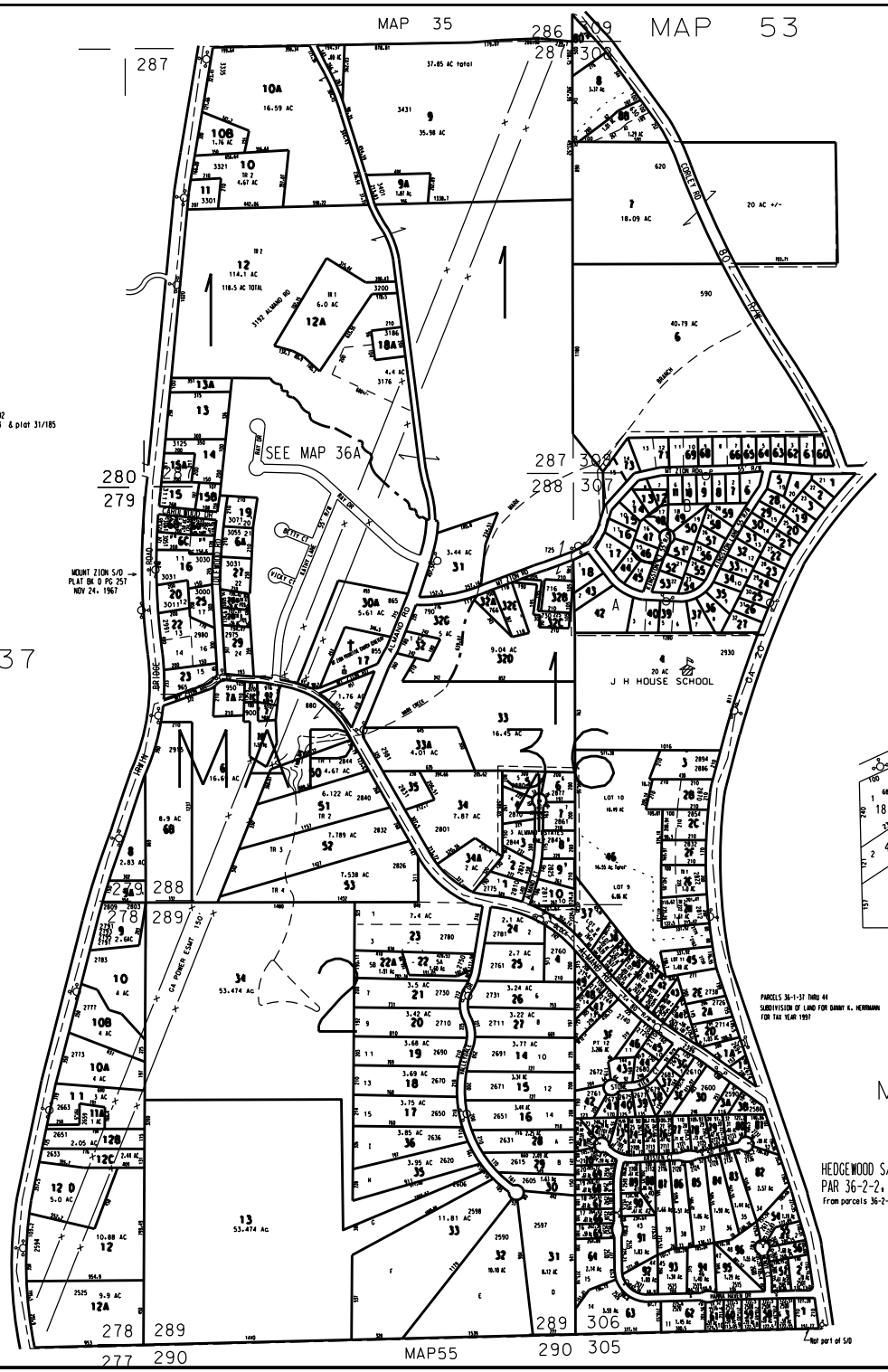

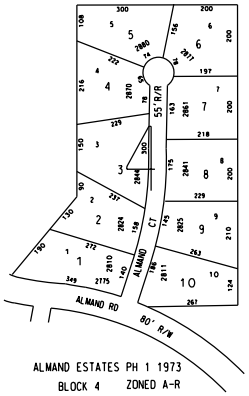

ALMAND ESTATES PH 1 1973
BLOCK 4 ZONED A-R

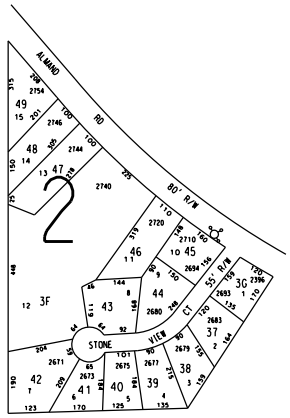

STONE VIEW ACRES 1972
BLOCK 2

SCALE OF INSERTS = 2 X MAP SCALE

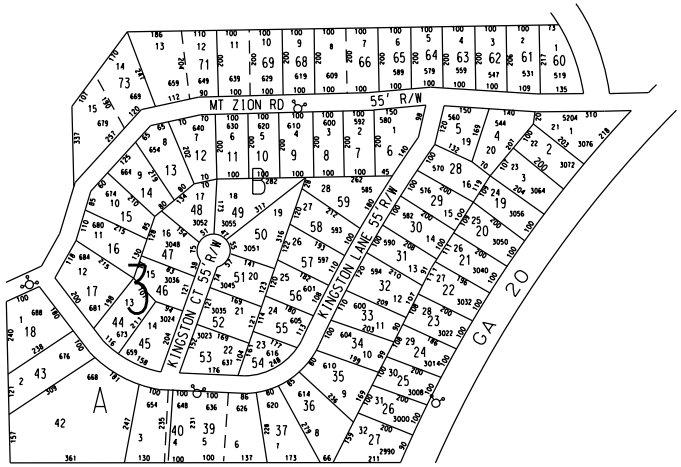

KINGSTON WOODS PH 1 1970
PH 2 1970
PH 3 1979

KINGSTON WOODS ONLY BLOCK 3

MT ZION S/D SECTION 2 1969 (PAR 13 - 29 BL 1)

VALLEYDALE S/D PH 1 1970 (PAR 4, 14 - 36 BL 2 & 36 BL 1)

HEDGEWOOD S/D 2003 renamed from Hanna Haven S/D
PAR 36-2-2, 36-2-3, 36-2-54 THRU 96
from parcels 36-2-2 & 36-2-3

LEGEND

County Boundary
Map Boundary
Limit of Ownership
Original Platted Line
District Line
Railroad Right of Way
City Limit
Easement
Stream
CHURCH SCHOOL CEMETERY

TAX VALUATION MAP	LAND LOT 287 - 289, 306 - 309, 278, 279	MAP NO.
ROCKDALE COUNTY GEORGIA	DISTRICT 16 G.M.D. 475	36
DATE: DEC. 1, 1967 LAST REVISION 2004	PHOTO NO. BSE 120	1" = 400'